

PLEASE RIDE RESPONSIBLY

Responsible riders are safe riders. Wear protective gear and maintain your machine. Don't take chances that endanger yourself or others. The future of off-highway vehicles depends on your responsible behavior today.

- Stay on designated ATV trails!
Follow Yellow Arrows



- Use Caution around logging activity near the trail.
- Comply with signs posted; they protect you and the logging operation.
- RESPECT wildlife; slow down, observe, enjoy.
- EXPECT and RESPECT other trail users.
- Stay on trails: Cross streams at designated crossings and avoid wetland areas. IT'S THE LAW!
- BUY Local Firewood!

DO YOUR PART

The future of this trail system is in the hands of its users.

Please follow principle to preserve and enhance YOUR riding privileges.

Take a DNR all-terrain vehicle, off-highway motorcycle, or off-road vehicle safety training course.



STOP the spread of invasive species. Please clean your machine before and after your ride.

Follow Dispersed Camping Site Rules

DIRECTIONS:

- In Bigfork Park at Trailhead off of Rajala Mill Rd
- Park at Long Lake Forest Road off Co Rd 7
- Park at Little Moose Trail trailhead off Co Rd 337, Follow Little Moose Trail to Co Rd 336 (the start of the trail).

For further information on trail conditions, directions, or for other ATV trail information

VISIT

<http://www.dnr.state.mn.us/ohv/index.html>

CONTACT US

Itasca County Land Department
1177 LaPrairie Avenue
Grand Rapids, MN 55744
Phone (218) 327-2855
www.co.itasca.mn.us

B&B Connection *ATV/OHM TRAIL*



Wilderness Wheelers ATV Club

Contact Information:
Eric Elhardt – Trails Administrator
ericelhardt@gmail.com
(425) 233-1835



Itasca County
Minnesota



Trail Information

Trailhead: City of Bigfork

Trail Length: 33 Miles

Season: May 15th to
November 1st

Difficulty















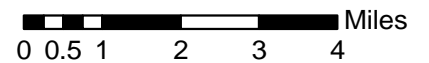
Easy



Moderate

MAP KEY

-  Current Milemarkers
-  B&B Connection ATV/OHM Trail
-  Trail
-  Temporary Route
-  Two Rivers Cenex Spur
- Trail Facilities**
-  Dispersed Camping
-  Gas Station
-  Overlook
-  Parking
-  Picnic Area
-  Trailhead
-  Little Moose Trail



COPYRIGHT - ITASCA COUNTY
ALL RIGHTS RESERVED
SEPTEMBER 2017

